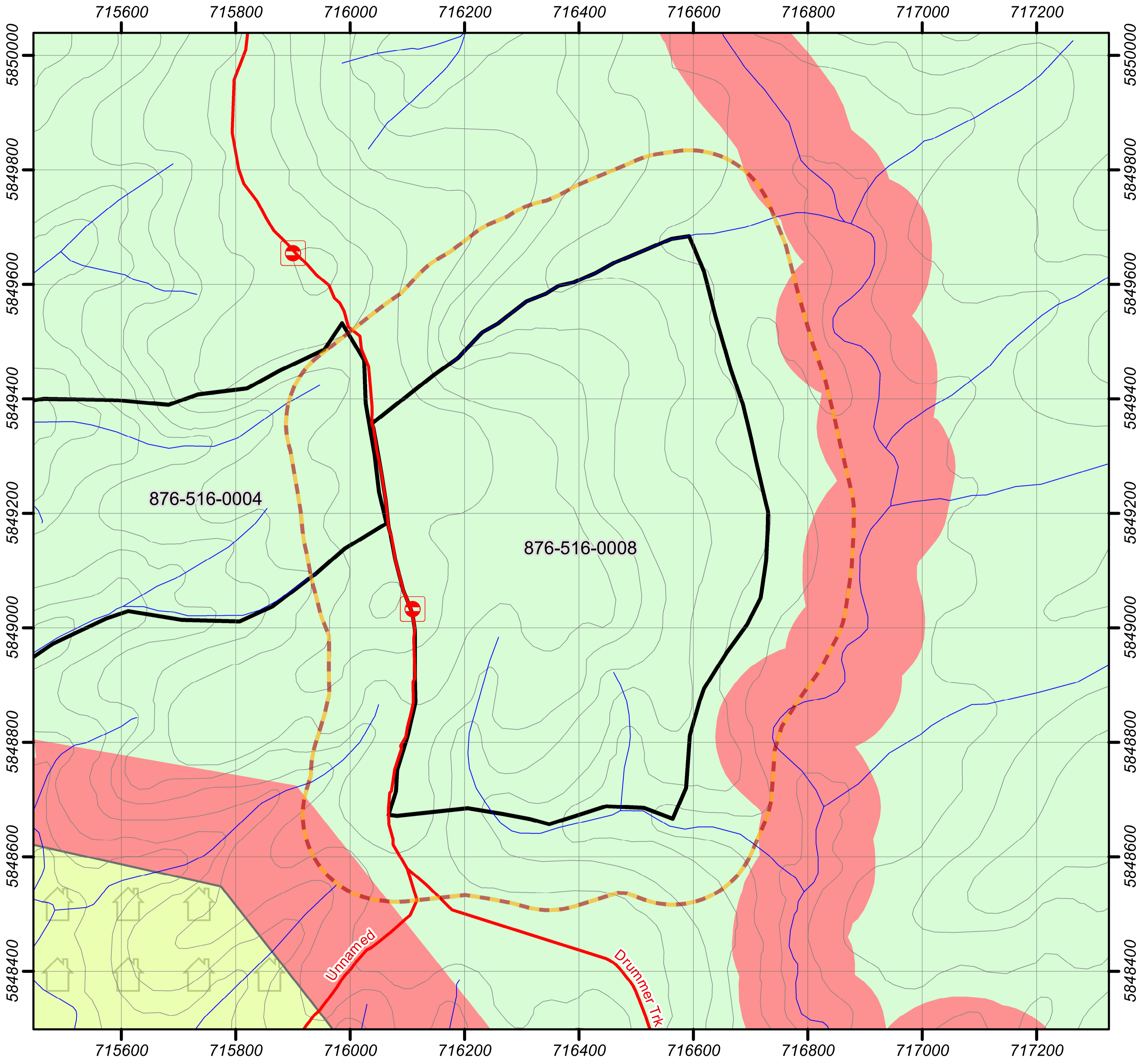




# Timber Harvesting Safety Zone Map

<b>FMA:</b> EG	<b>District:</b> Cann River	<b>Gross Area (ha):</b> 52.08
<b>Coupe Address:</b> 876-516-0008	<b>Easting/Northing:</b> 716390 5849143	<b>Lat/Long:</b> 37d 28m 45s S 149d 26m 50s E
<b>Coupe Name:</b> Youngy's Special		



## LEGEND

### Forest Management Zones

- General Management Zone
- Special Management Zone
- Special Protection Zone
- Code of Forest Practice
- Other Public Land
- Conservation Parks and Reserves
- Other Parks and Reserves
- OPR - Limited Timber Harvesting
- Plantations
- Commonwealth Land

### Base Features

- Road
- Hydrology
- Contour
- Private Property
- Landing


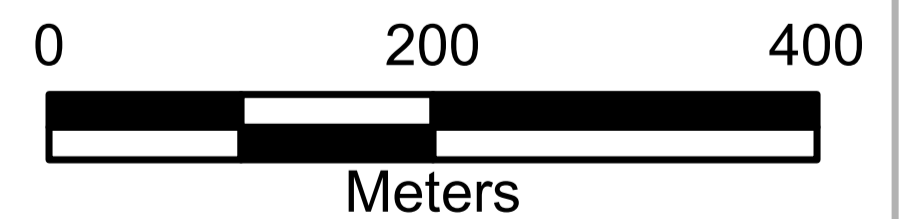
### Traffic Management

- Signage
- Stop/Go Control Point
- Barrier/Gate
- Other

### Coupe Boundaries

- Approved TRP Coupe
- Approved TRP Driveway
- Timber Harvesting Safety Zone

Map Scale 1:10,000



Projection: MGA55



Map Date: 2/11/2017

Map Template:

Produced By: John Cuthbertson

Disclaimer: This map is generated from VicForests and Victorian Government data and may be of assistance to you. However, VicForests does not guarantee that the publication is without flaw of any kind and therefore disclaims all liability for error, loss or damage which may arise from reliance upon it.