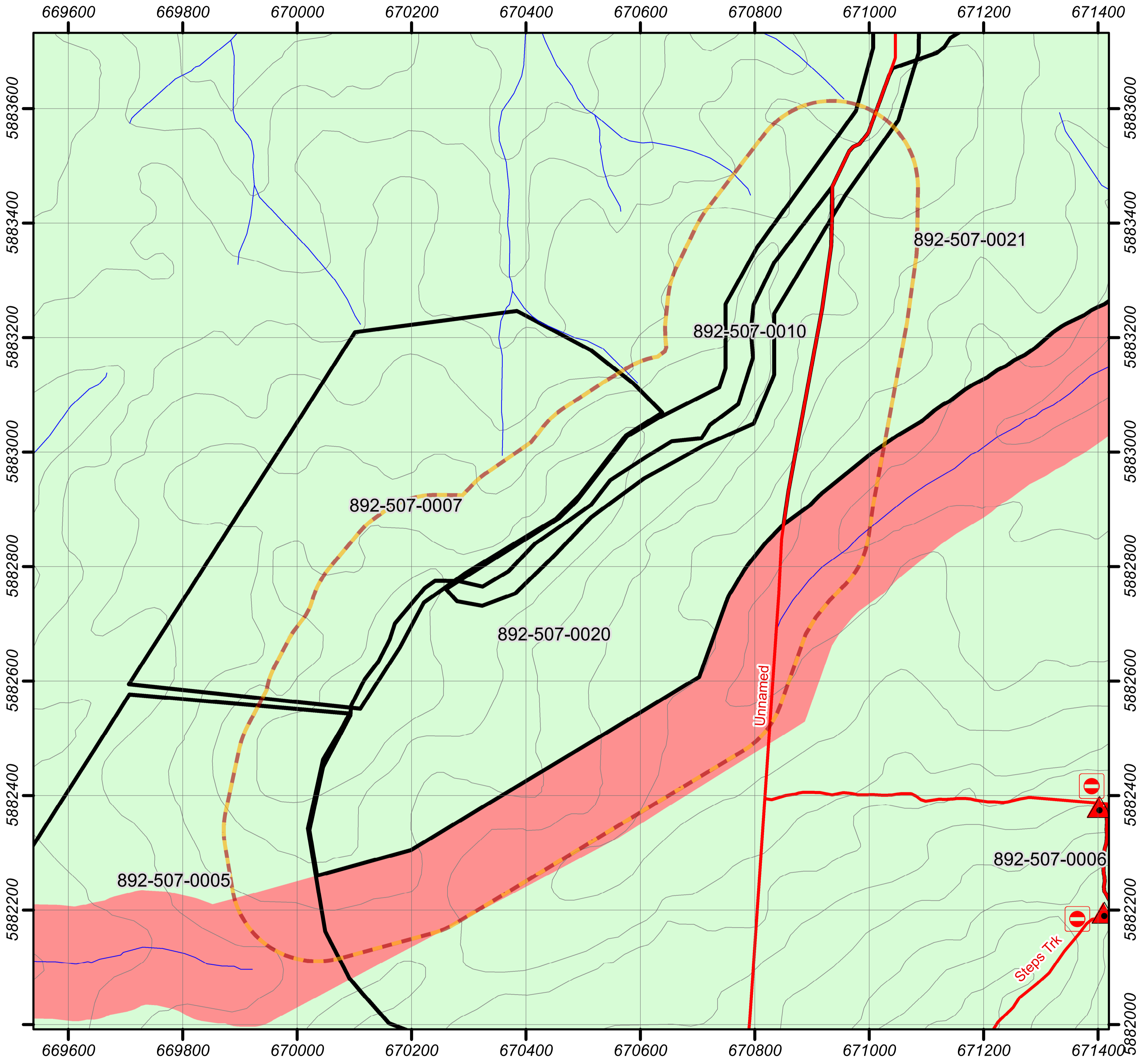




# Timber Harvesting Safety Zone Map

<b>FMA:</b> EG	<b>District:</b> Bendoc	<b>Gross Area (ha):</b> 34.46
<b>Coupe Address:</b> 892-507-0020	<b>Easting/Northing:</b> 670490 5882726	<b>Lat/Long:</b> 37d 11m 11s S 148d 55m 15s E
<b>Coupe Name:</b> Squirrels Paw	<b>Contractor:</b> Brunt	<b>UHF:</b> 19



## LEGEND

### Forest Management Zones

- General Management Zone
- Special Management Zone
- Special Protection Zone
- Code of Forest Practice
- Other Public Land
- Conservation Parks and Reserves
- Other Parks and Reserves
- OPR - Limited Timber Harvesting
- Plantations
- Commonwealth Land

### Base Features

- Road
- Hydrology
- Contour
- Private Property
- Landing


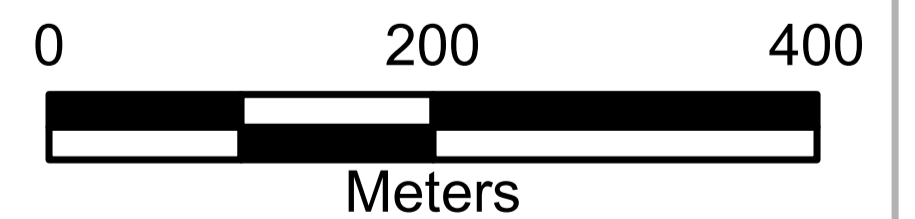
### Traffic Management

- Signage
- Stop/Go Control Point
- Barrier/Gate
- Other

### Coupe Boundaries

- Approved TRP Coupe
- Approved TRP Driveway
- Timber Harvesting Safety Zone

## Map Scale 1:10,000



Projection:  
MGA55



Map Date: 19/02/2018

Map Template:

Produced By: John Cuthbertson

Disclaimer: This map is generated from VicForests and Victorian Government data and may be of assistance to you. However, VicForests does not guarantee that the publication is without flaw of any kind and therefore disclaims all liability for error, loss or damage which may arise from reliance upon it.