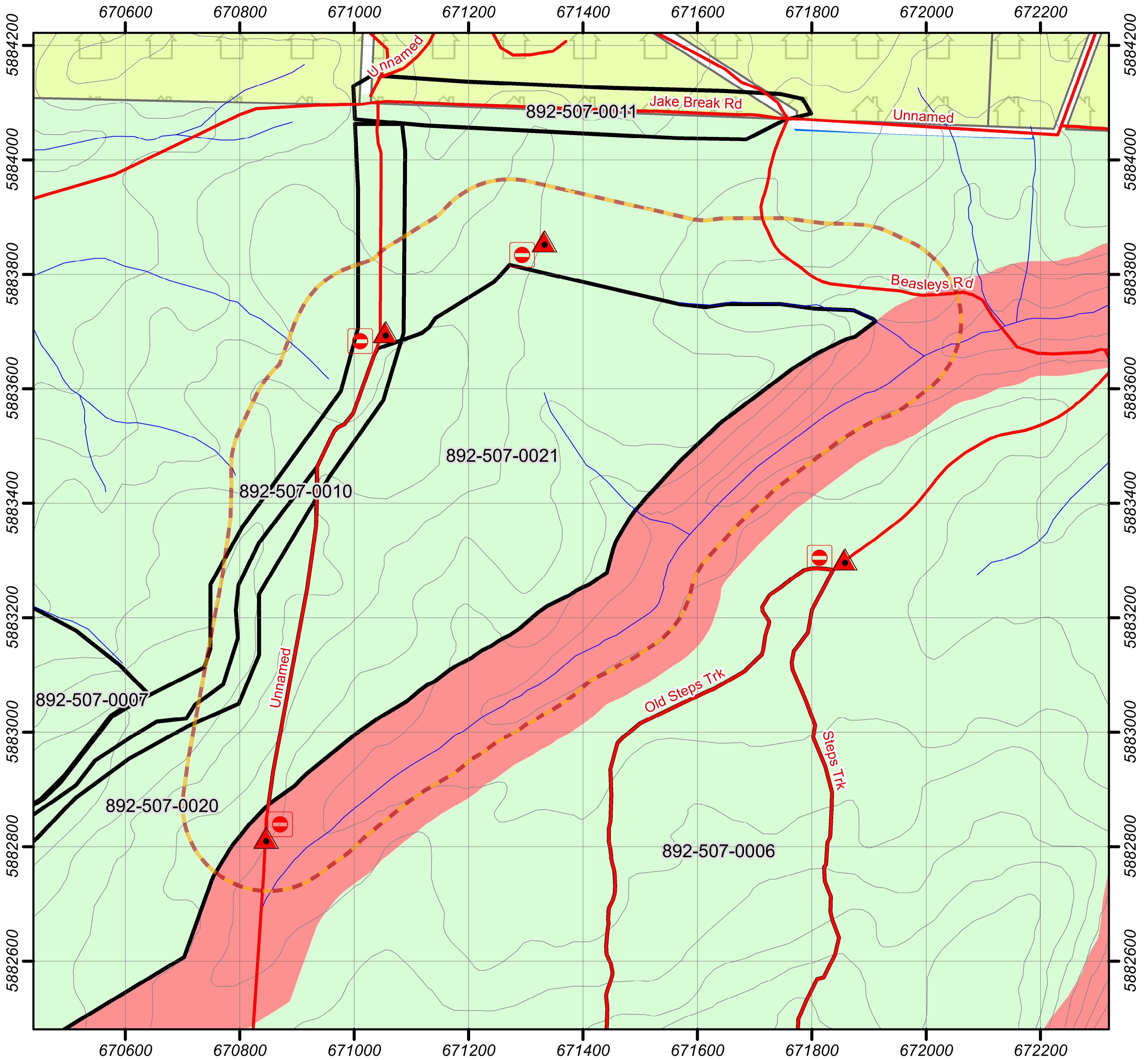




Timber Harvesting Safety Zone Map

FMA:	FMA	District:	District	Gross Area (ha):	Area
Coupe Address:	Coupe Address	Easting/Northing:	Easting Northing	Lat/Long:	Lat Long
Coupe Name:	Coupe Name	Contractor:	Brunt	UHF:	19



LEGEND

Forest Management Zones

- General Management Zone
- Special Management Zone
- Special Protection Zone
- Code of Forest Practice
- Other Public Land
- Conservation Parks and Reserves
- Other Parks and Reserves
- OPR - Limited Timber Harvesting
- Plantations
- Commonwealth Land

Base Features

- Road
- Hydrology
- Contour
- Private Property
- Landing


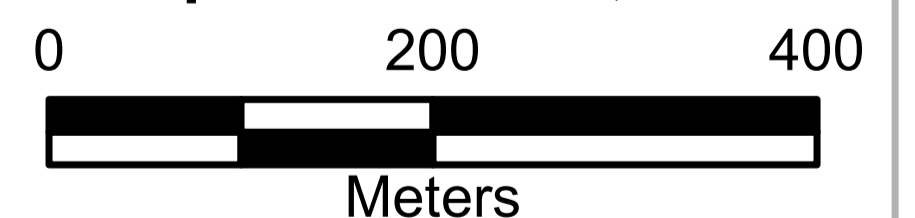
Traffic Management

- Signage
- Stop/Go Control Point
- Barrier/Gate
- Other

Coupe Boundaries

- Approved TRP Coupe
- Approved TRP Driveway
- Timber Harvesting Safety Zone

Map Scale 1:10,000



Projection: MGA55



Map Date: DATE

Map Template: MAP CODE

Produced By: USER NAME

Disclaimer: This map is generated from VicForests and Victorian Government data and may be of assistance to you. However, VicForests does not guarantee that the publication is without flaw of any kind and therefore disclaims all liability for error, loss or damage which may arise from reliance upon it.