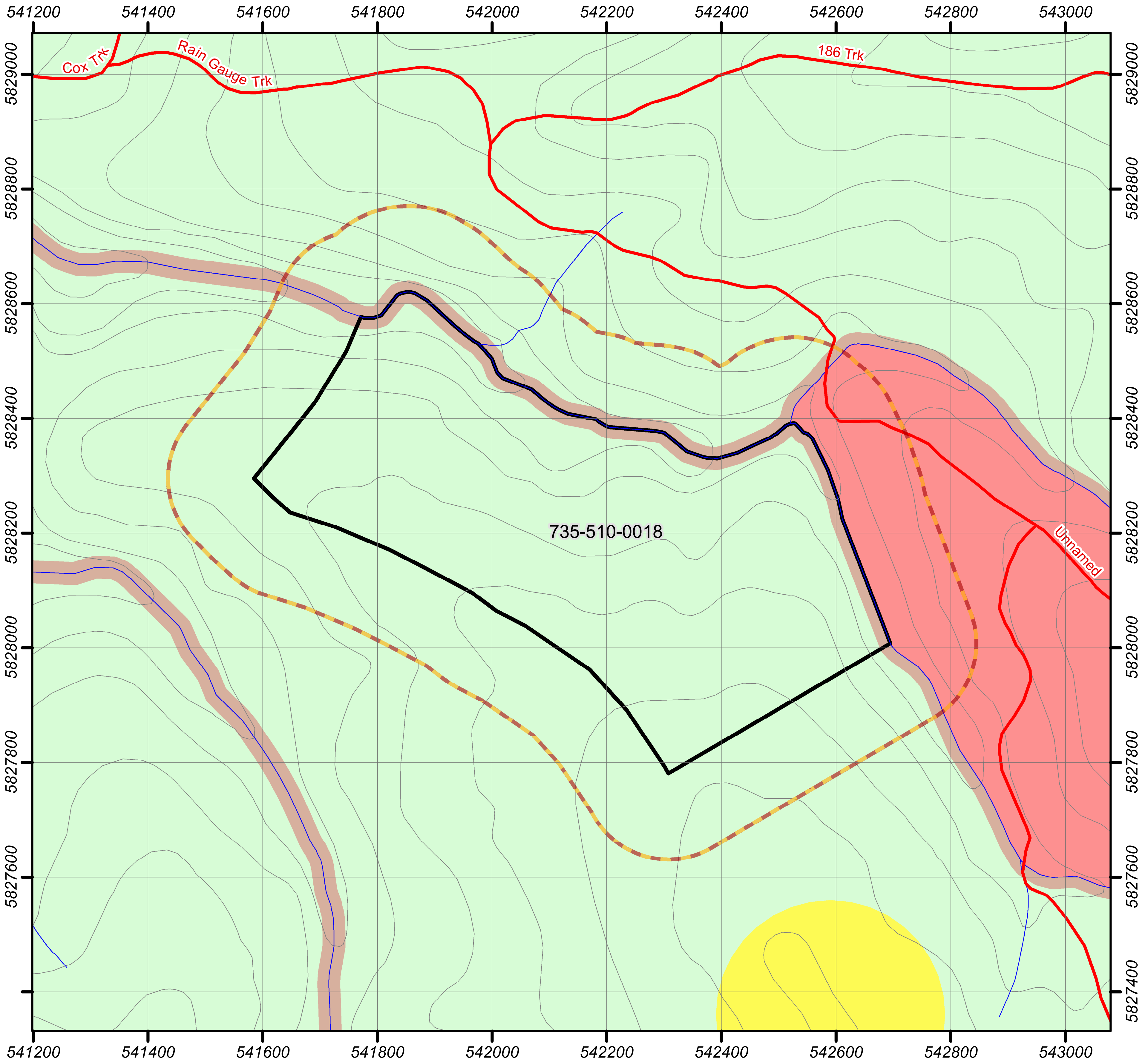




# Timber Harvesting Safety Zone Map

FMA:	TB	District:	Bairnsdale	Gross Area (ha):	43.25
Coupe Address:	735-510-0018	Easting/Northing:	542170 5828206	Lat/Long:	37d 41m 33s S 147d 28m 42s E
Coupe Name:	East Bull				



## LEGEND

### Forest Management Zones

- General Management Zone
- Special Management Zone
- Special Protection Zone
- Code of Forest Practice
- Other Public Land
- Conservation Parks and Reserves
- Other Parks and Reserves
- OPR - Limited Timber Harvesting
- Plantations
- Commonwealth Land

### Base Features

- Road
- Watercourse
- Contour
- Private Property
- Landing


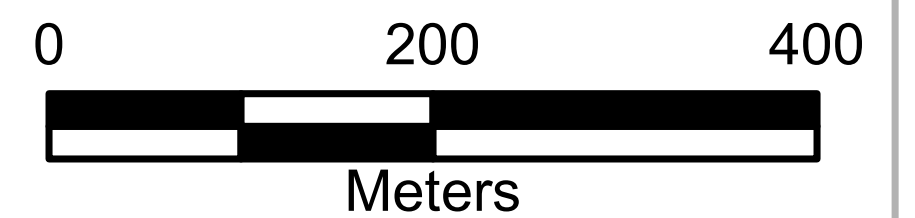
### Traffic Management

- Signage
- Stop/Go Control Point
- Barrier/Gate
- Other

### Coupe Boundaries

- Approved TRP Coupe
- Approved TRP Driveway
- Timber Harvesting Safety Zone

Map Scale 1:10,000



Projection: MGA55



Map Date: 25/05/2018

Map Template: 01-61--20/12/2013

Produced By: Michelle Kerin

Disclaimer: This map is generated from VicForests and Victorian Government data and may be of assistance to you. However, VicForests does not guarantee that the publication is without flaw of any kind and therefore disclaims all liability for error, loss or damage which may arise from reliance upon it.