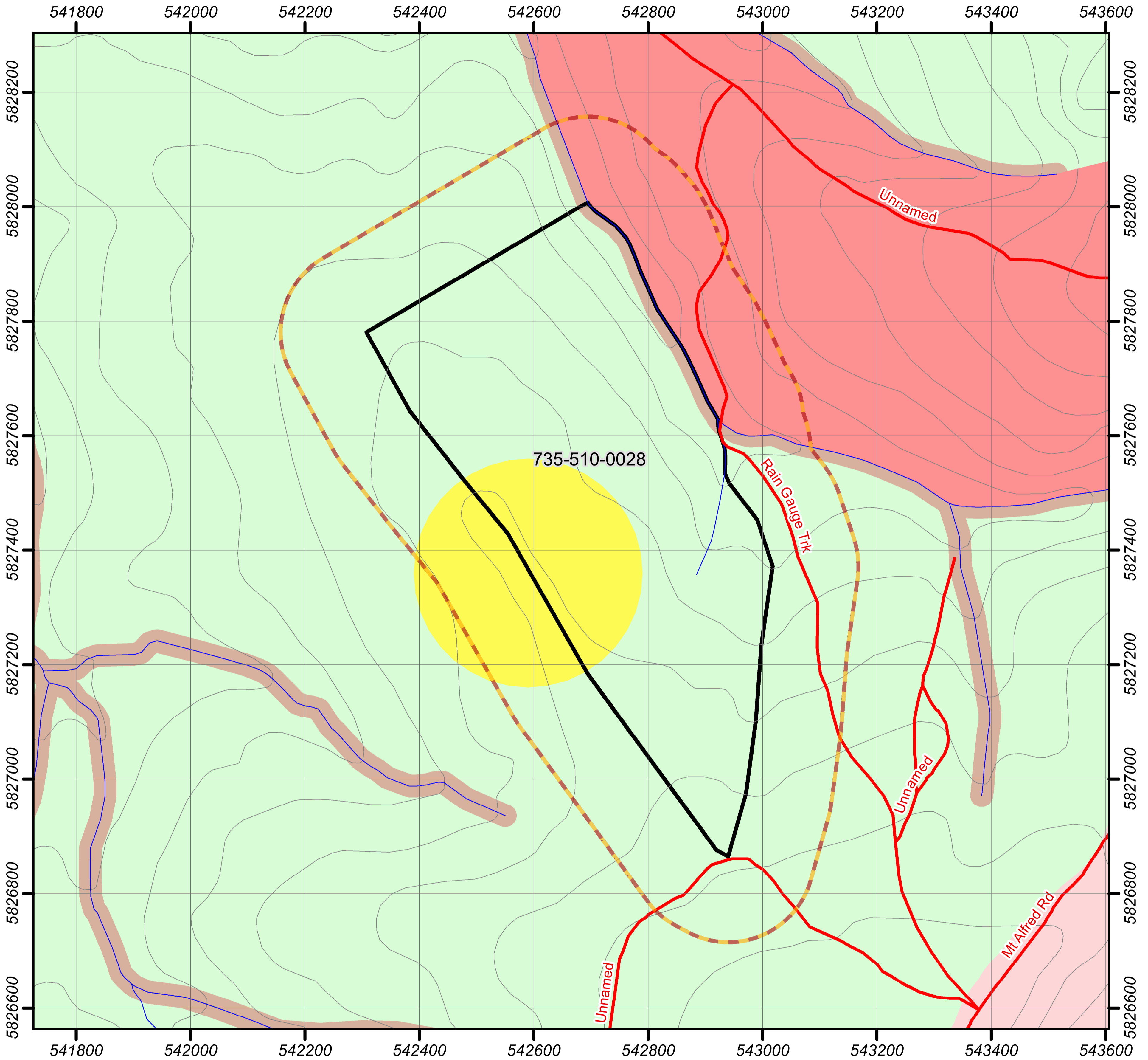




Timber Harvesting Safety Zone Map

FMA: TB	District: Bairnsdale	Gross Area (ha): 38.53
Coupe Address: 735-510-0028	Easting/Northing: 542723 5827507	Lat/Long: 37d 41m 55s S 147d 29m 5s E
Coupe Name: Bulls Roar		



LEGEND

Forest Management Zones

- General Management Zone
- Special Management Zone
- Special Protection Zone
- Code of Forest Practice
- Other Public Land
- Conservation Parks and Reserves
- Other Parks and Reserves
- OPR - Limited Timber Harvesting
- Plantations
- Commonwealth Land

Base Features

- Road
- Watercourse
- Contour
- Private Property
- Landing


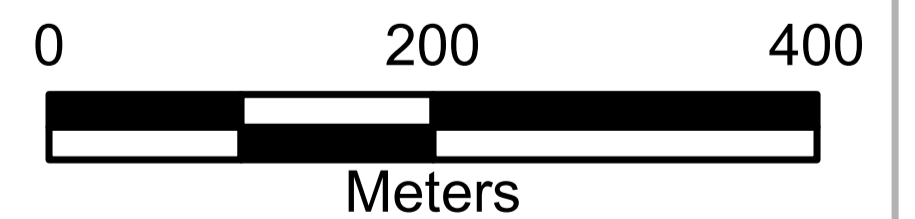
Traffic Management

- Signage
- Stop/Go Control Point
- Barrier/Gate
- Other

Coupe Boundaries

- Approved TRP Coupe
- Approved TRP Driveway
- Timber Harvesting Safety Zone

Map Scale 1:10,000



Projection: MGA55



Map Date: 25/05/2018

Map Template: 01-61--20/12/2013

Produced By: Michelle Kerin

Disclaimer: This map is generated from VicForests and Victorian Government data and may be of assistance to you. However, VicForests does not guarantee that the publication is without flaw of any kind and therefore disclaims all liability for error, loss or damage which may arise from reliance upon it.